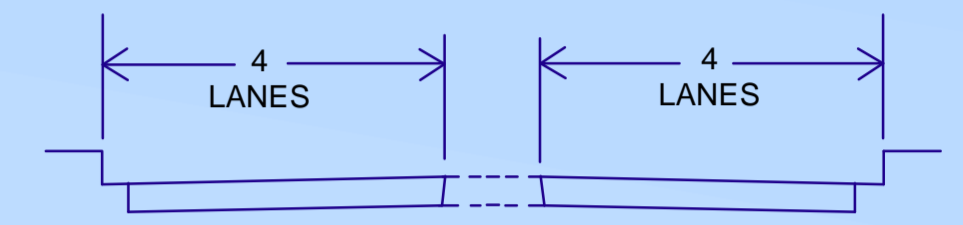
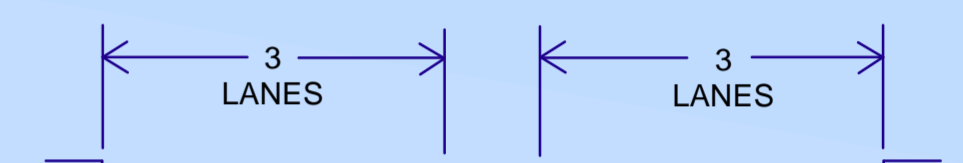


# CIRCULATION PLAN

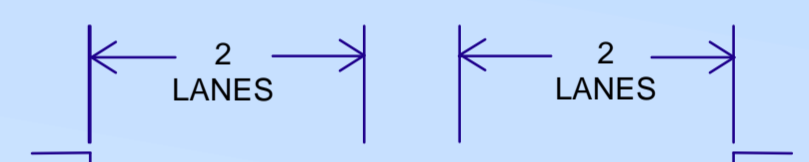
County of Orange, California




**PRINCIPAL**  
8 Lane Divided Roadway  
Accommodates 45,000 to 60,000 ADT



**MAJOR**  
6 Lane Divided Roadway  
Accommodates 30,000 to 45,000 ADT



**PRIMARY**  
4 Lane Divided Roadway  
Accommodates 20,000 to 30,000 ADT



**SECONDARY**  
4 Lane Undivided Roadway  
Accommodates 10,000 to 20,000 ADT



**COMMUTER**  
2 Lane Undivided Roadway  
Accommodates 7,500 to 10,000 ADT

EXTRA RIGHT-OF-WAY MAY BE REQUIRED WHEN AN ARTERIAL HIGHWAY COINCIDES WITH AN ADOPTED ROUTE FOR AN ADDITIONAL PUBLIC FACILITY (EX. PEDESTRIAN, BICYCLE, OR EQUESTRIAN TRAIL), OR FOR A SCENIC HIGHWAY. SEE CALTRANS DESIGN MANUAL.

## CERTIFICATION

I HEREBY CERTIFY THAT THE RECOMMENDED CIRCULATION PLAN WAS APPROVED AS THE OFFICIAL MAP OF THE TRANSPORTATION ELEMENT OF THE GENERAL PLAN BY THE ORANGE COUNTY PLANNING COMMISSION ON MARCH 28, 2018 AND ADOPTED BY RESOLUTION NUMBER 18-XXX OF THE ORANGE COUNTY BOARD OF SUPERVISORS ON \_\_\_\_\_, 2018

SHANE SILSBY, DIRECTOR  
OC PUBLIC WORKS

NOTE: USERS ARE ENCOURAGED TO CHECK FOR SUBSEQUENT AMENDMENTS TO THE CIRCULATION PLAN. FOR FURTHER INFORMATION, REFER TO THE TRANSPORTATION ELEMENT OF THE COUNTY OF ORANGE GENERAL PLAN

LOS ANGELES COUNTY

SAN BERNARDINO COUNTY

## ARTERIAL HIGHWAYS

	ESTABLISHED ALIGNMENT	CONCEPTUALLY PROPOSED
PRINCIPAL		
MAJOR		
PRIMARY		
SECONDARY		
COMMUTER		

Existing State Freeways/Transportation Corridors

Private Status Arterial

Arterials within County Incorporated Areas

County Unincorporated Areas

County Incorporated Areas

\* Future extension/transportation options currently under evaluation by TCA

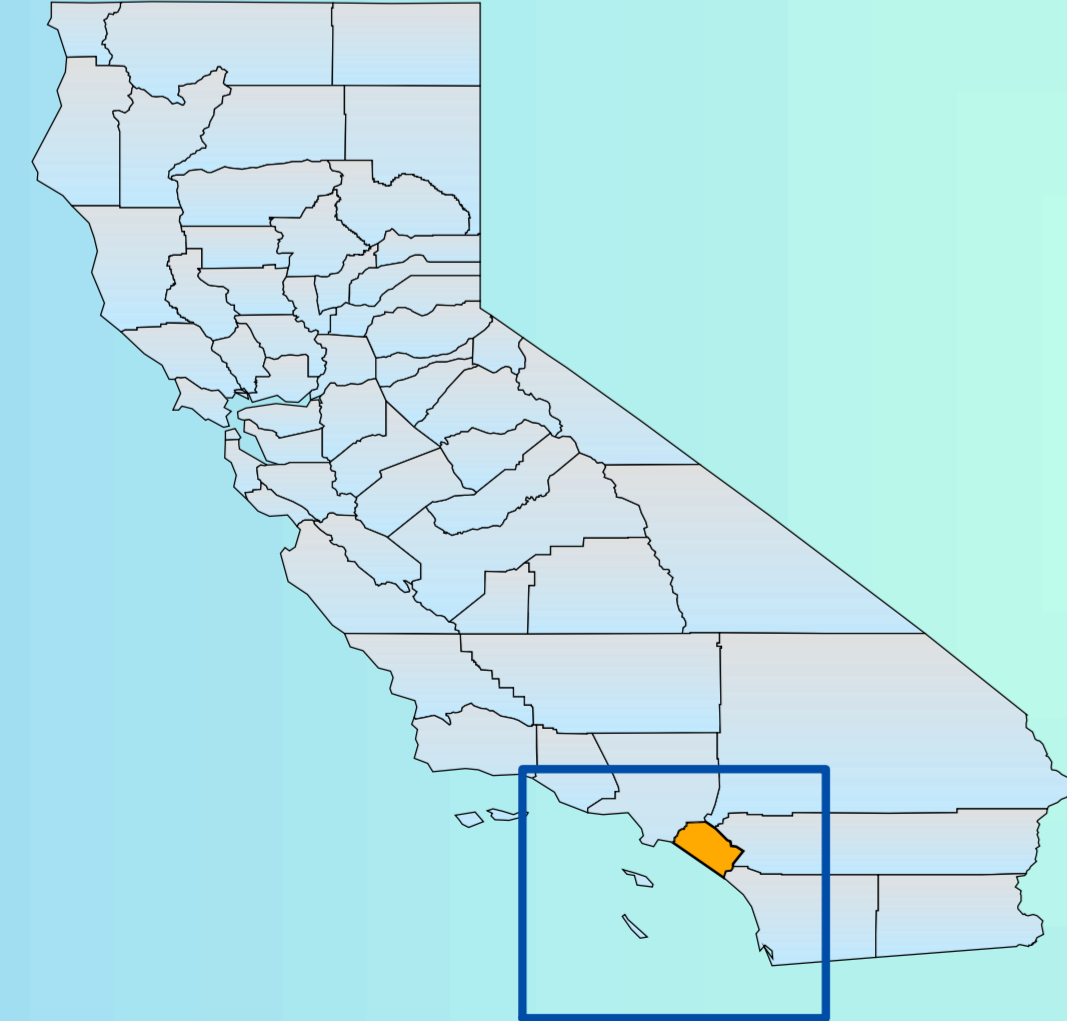
RIVERSIDE COUNTY

Cleveland National Forest



SAN DIEGO COUNTY

CALIFORNIA



Orange County

Pacific Ocean



DESIGNED AND PRODUCED BY:  
OC PUBLIC WORKS  
OC Planning/GIS  
Carmen Copli Oancea

DATA SOURCE:  
OC Planning/GIS  
Geomatics Land Information System Division

DATE: April 9, 2018